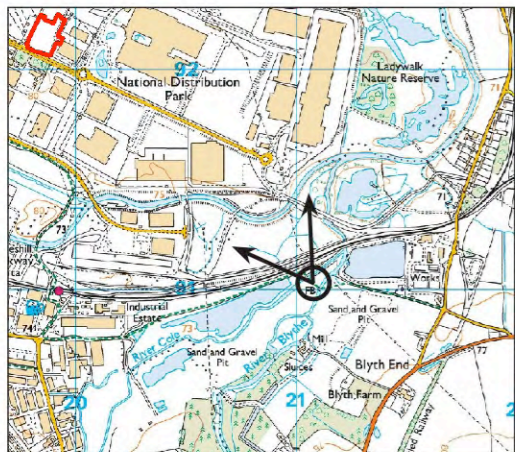




Existing view



Wireline View



Camera make and model: Canon EOS 5D with a fixed 50mm lens.
 Date & time of photography : 12/05/16 @ 11:53
 OS reference : 421092, 291022
 Viewpoint height : 72m
 Distance from site : 1.59km
 Recommended Viewing distance : 30cm
 Angle of view : 75°
 Camera height set at 1.5m
 Document dimensions (420mm x 297mm)



Location of proposed development



VIEWPOINT 8

Public footpath leading from Blyth End to the
 Coleshill Industrial Park.

FIGURE 6.8

Photomontages and Wirelines

DRWG No: K.0173_18

REV: _

Date: 17/05/2016



Existing view



Wireline View



Camera make and model: Canon EOS 5D with a fixed 50mm lens.
 Date & time of photography : 12/05/16 @ 11:37
 OS reference : 422506, 291015
 Viewpoint height : 79m
 Distance from site : 2.81km
 Recommended Viewing distance : 30cm
 Angle of view : 75°
 Camera height set at 1.5m
 Document dimensions (420mm x 297mm)



Location of proposed development



VIEWPOINT 9

Path along the Sustoake Reservoir, near the visitors' car park.

FIGURE 6.8

Photomontages and Wirelines

DRWG No: K.0173_18

REV: _

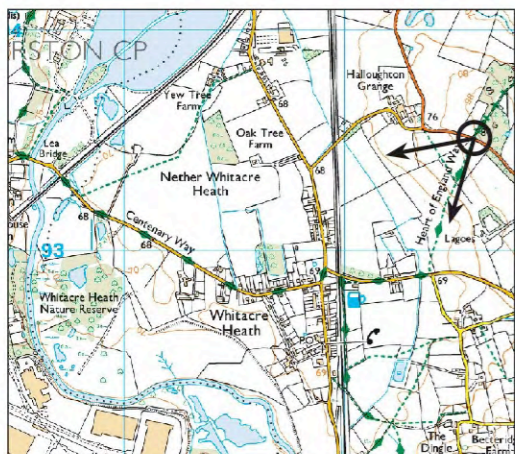
Date: 17/05/2016



Existing view



Wireline View



Camera make and model: Canon EOS 5D with a fixed 50mm lens.
 Date & time of photography : 12/05/16 @ 11:02
 OS reference : 422568, 293470
 Viewpoint height : 87m
 Distance from site : 2.98km
 Recommended Viewing distance : 30cm
 Angle of view : 75°
 Camera height set at 1.5m
 Document dimensions (420mm x 297mm)



Location of proposed development



VIEWPOINT 10

Heart of England Way, near Halloughton Lane.

FIGURE 6.8

Photomontages and Wirelines

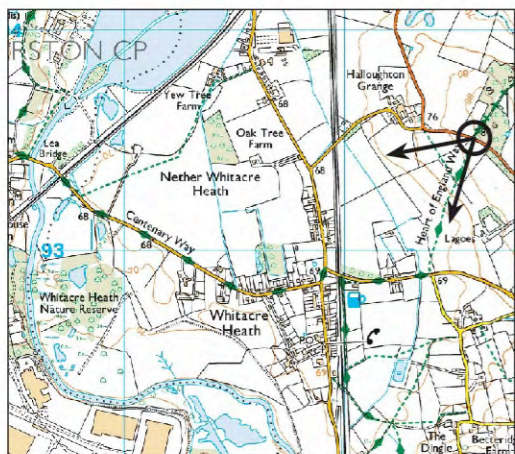
DRWG No: K.0173_18

REV: _

Date: 17/05/2016



Photomontage view



Camera make and model: Canon EOS 5D with a fixed 50mm lens.
 Date & time of photography : 12/05/16 @ 11:02
 OS reference : 422568, 293470
 Viewpoint height : 87m
 Distance from site : 2.98km
 Recommended Viewing distance : 30cm
 Angle of view : 75°
 Camera height set at 1.5m
 Document dimensions (420mm x 297mm)



Location of proposed development



VIEWPOINT 10

Heart of England Way, near Halloughton Lane.

FIGURE 6.8

Photomontages and Wirelines

DRWG No: K.0173_18

REV: _

Date: 17/05/2016